

# WALKING CHALLENGE

Sponsored by Montpelier Parks & Recreation

**Walking Challenge starts on  
Memorial Day and runs through Labor Day.**

As you walk, jot down the date and number of miles walked on that date.  
Walking should occur on any of the 8 walking sites mapped out in the  
Walking Directory or at sites with known mileage.

Participants who would like to be eligible for prizes must drop off their  
Walking Directory to Town Hall (21.1 North Jonesville Street, Montpelier) by  
**September 15th**. Miles will be counted by the Montpelier Parks &  
Recreation Department .

Prizes will be given for the most miles walked.

**1st Place: T-Shirt & Pedometer**

**2nd Place: T-Shirt & Water Bottle**

**3rd Place: T-shirt**



All participants will receive a key chain when they drop off their directory.

To receive a prize please fill in the information below:

Name: \_\_\_\_\_

Address: \_\_\_\_\_

Phone Number: \_\_\_\_\_

T-Shirt Size: \_\_\_\_\_

For more information contact the Parks & Recreation Department at 419-485-3496.  
Extra directories are available to print off at [www.montpelierpark.net](http://www.montpelierpark.net).

Williams County Heart Health Coalition  
2006



310 Lincoln Ave.  
P.O. Box 146  
Montpelier, OH 43543

Phone: 419-485-3141 or 419-636-4004  
Fax: 419-485-5420

# WALKING DIRECTORY

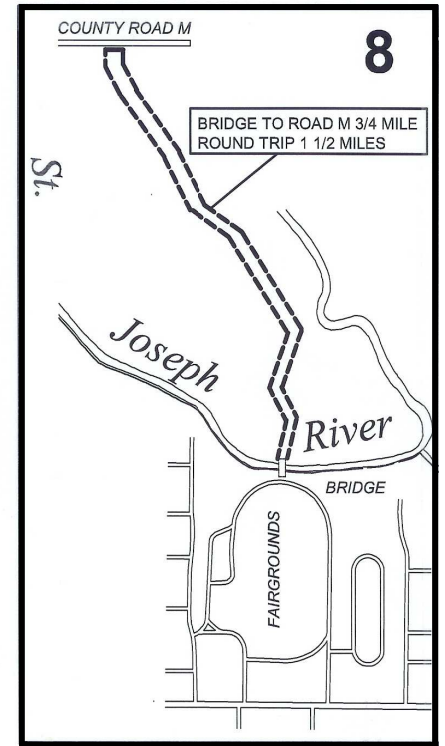
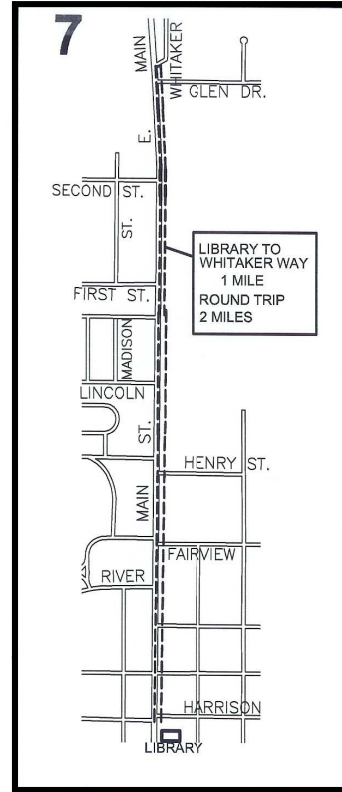
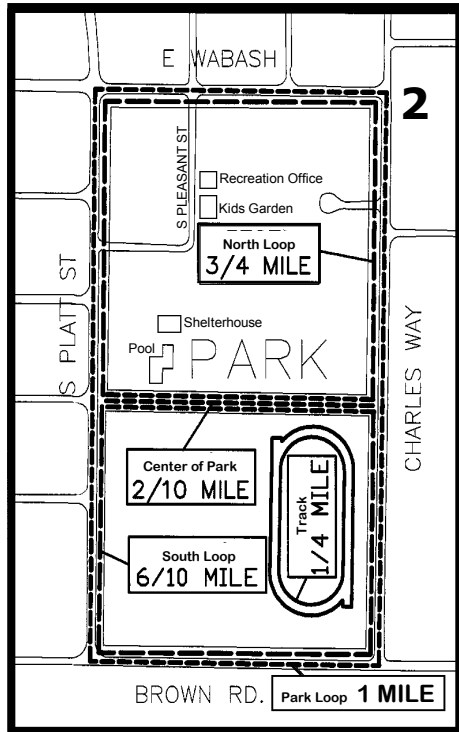
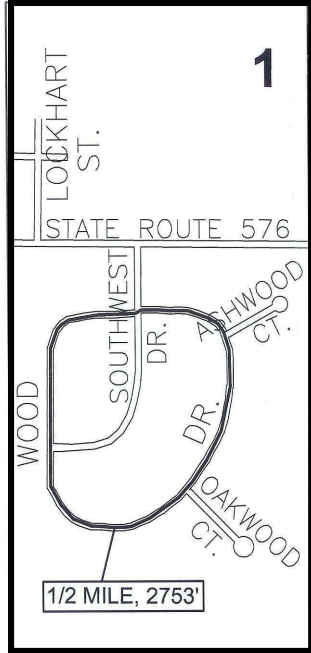
**Your Guide to the  
Walking Paths of  
Montpelier, Ohio**

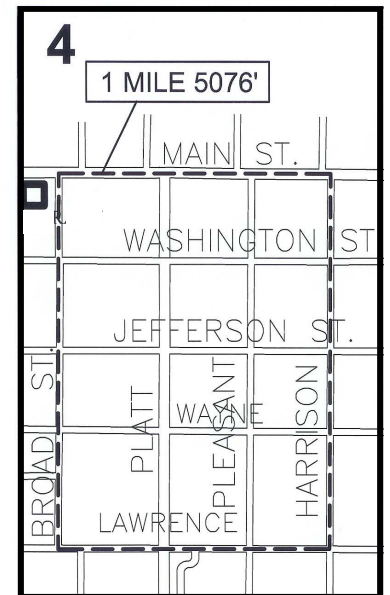
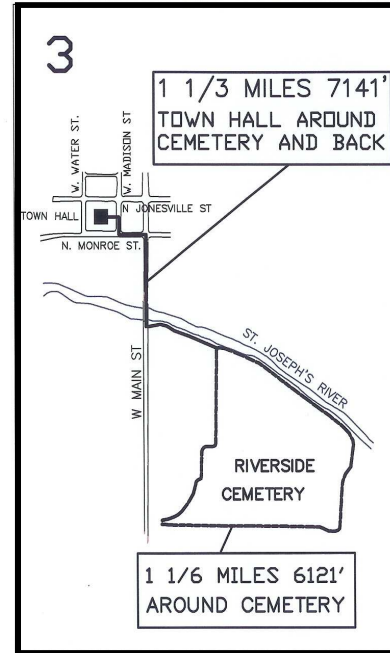
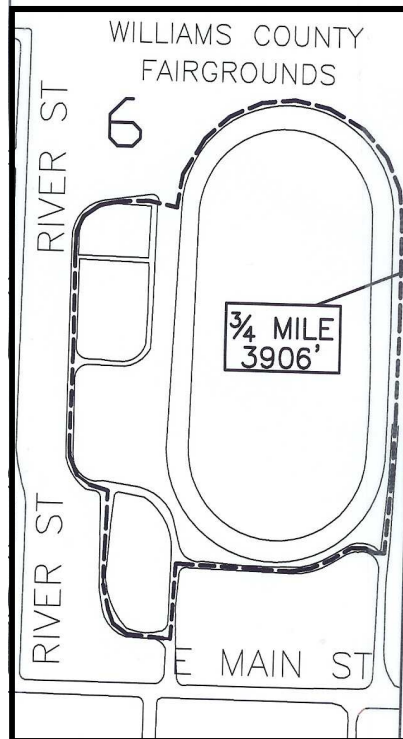
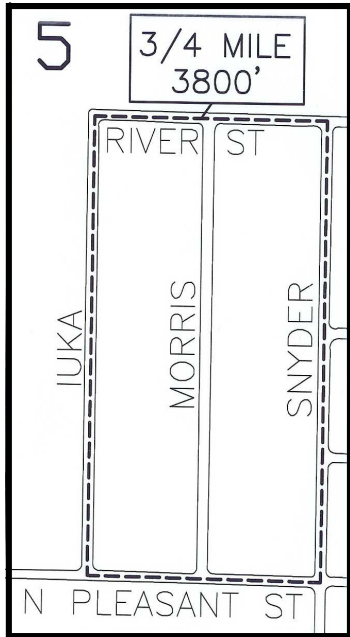


**Williams County  
Heart Health Coalition  
2009**









# VILLAGE OF MONTPELIER

# WALKING PATHS

